

- Key:
- Order Limits
 - Running water
 - Intact hedge - species-poor
 - Hedge with trees - species-poor
- Phase 1 Habitats**
- Broadleaved woodland - plantation
 - Mixed woodland - plantation
 - Scrub - dense/continuous
 - Improved grassland
 - Marsh/marshy grassland
 - Poor semi-improved grassland
 - Running water
 - Hard standing
 - Cultivated/disturbed land - arable
 - Cultivated/disturbed land - amenity grassland
 - Buildings
 - Bare ground

Infrastructure Planning (Applications:
Prescribed Forms and Procedure)
Regulations 2009 - Regulation 5(2)(l)

Mapping reproduced by permission of
Ordnance Survey on behalf of HMSO.
Contains OS data © Crown Copyright and
database right 2020

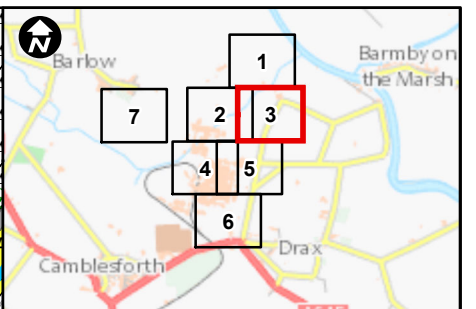


PROJECT TITLE
**DRAX BECCS
DCO**

DRAWING TITLE
**FIGURE 8.3:
PHASE 1 HABITATS
(SHEET 1 OF 7)**

DRAWING STATUS			
FOR ISSUE			
DRAWN LH	CHECKED BS	APPROVED LR	AUTHORISED PP
SCALE @ A3 SIZE 1:2,500		DATE 19/04/2022	REVISION P01

DRAWING NUMBER
EN010120-PA-ES-6.3.8.3-Sheet1



- Key:**
- Order Limits
 - Broadleaved Parkland/scattered trees
 - Running water
 - Intact hedge - species-poor
 - Hedge with trees - native species-rich
 - Hedge with trees - species-poor
 - Dry ditch
- Phase 1 Habitats**
- Broadleaved woodland - semi-natural
 - Broadleaved woodland - plantation
 - Mixed woodland - plantation
 - Scrub - dense/continuous
 - Broadleaved Parkland/scattered trees
 - Neutral grassland - semi-improved
 - Improved grassland
 - Poor semi-improved grassland
 - Swamp
 - Hard standing
 - Cultivated/disturbed land - arable
 - Cultivated/disturbed land - amenity grassland
 - Buildings
 - Bare ground

Infrastructure Planning (Applications:
Prescribed Forms and Procedure)
Regulations 2009 - Regulation 5(2)(l)

Mapping reproduced by permission of
Ordnance Survey on behalf of HMSO.
Contains OS data © Crown Copyright and
database right 2020



PROJECT TITLE
**DRAX BECCS
DCO**

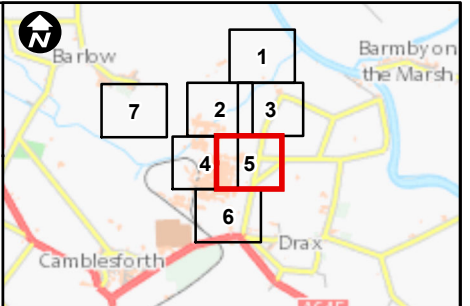
DRAWING TITLE
**FIGURE 8.3:
PHASE 1 HABITATS
(SHEET 3 OF 7)**

DRAWING STATUS
FOR ISSUE

DRAWN LH	CHECKED BS	APPROVED LR	AUTHORISED PP
-------------	---------------	----------------	------------------

SCALE @ A3 SIZE 1:2,500	DATE 19/04/2022	REVISION P01
----------------------------	--------------------	-----------------

DRAWING NUMBER
EN010120-PA-ES-6.3.8.3-Sheet3



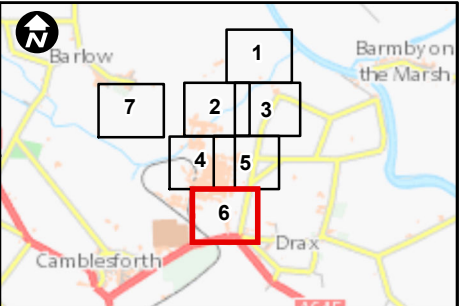
- Key:
- Order Limits
 - Running water
 - Intact hedge - species-poor
 - Hedge with trees - species-poor
 - Dry ditch
- Phase 1 Habitats**
- Broadleaved woodland - semi-natural
 - Broadleaved woodland - plantation
 - Mixed woodland - plantation
 - Scrub - dense/continuous
 - Broadleaved Parkland/scattered trees
 - Neutral grassland - semi-improved
 - Poor semi-improved grassland
 - Standing water
 - Hard standing
 - Cultivated/disturbed land - arable
 - Cultivated/disturbed land - amenity grassland
 - Introduced shrub
 - Buildings
 - Bare ground

Infrastructure Planning (Applications:
Prescribed Forms and Procedure)
Regulations 2009 - Regulation 5(2)(l)

Mapping reproduced by permission of
Ordnance Survey on behalf of HMSO.
Contains OS data © Crown Copyright and
database right 2020



PROJECT TITLE			
DRAX BECCS DCO			
DRAWING TITLE			
FIGURE 8.3: PHASE 1 HABITATS (SHEET 5 OF 7)			
DRAWING STATUS			
FOR ISSUE			
DRAWN	CHECKED	APPROVED	AUTHORISED
LH	BS	LR	PP
SCALE @ A3 SIZE		DATE	REVISION
1:2,500		19/04/2022	P01
DRAWING NUMBER			
EN010120-PA-ES-6.3.8.3-Sheet5			



- Key:**
- Order Limits
 - Intact hedge - native species-rich
 - Intact hedge - species-poor
 - Phase 1 Habitats**
 - Broadleaved woodland - semi-natural
 - Broadleaved woodland - plantation
 - Coniferous woodland - semi-natural
 - Coniferous woodland - plantation
 - Mixed woodland - plantation
 - Broadleaved Parkland/scattered trees
 - Neutral grassland - semi-improved
 - Standing water
 - Running water
 - Hard standing
 - Cultivated/disturbed land - amenity grassland
 - Introduced shrub
 - Buildings
 - Bare ground

Infrastructure Planning (Applications:
Prescribed Forms and Procedure)
Regulations 2009 - Regulation 5(2)(l)

Mapping reproduced by permission of
Ordnance Survey on behalf of HMSO.
Contains OS data © Crown Copyright and
database right 2020



PROJECT TITLE
**DRAX BECCS
DCO**

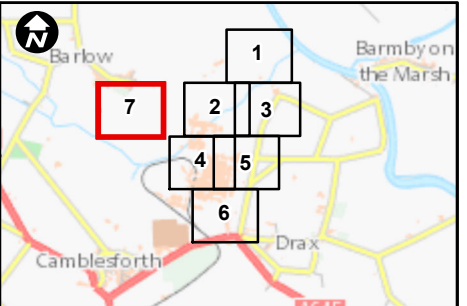
DRAWING TITLE
**FIGURE 8.3:
PHASE 1 HABITATS
(SHEET 6 OF 7)**

DRAWING STATUS
FOR ISSUE

DRAWN	CHECKED	APPROVED	AUTHORISED
LH	BS	LR	PP

SCALE @ A3 SIZE	DATE	REVISION
1:2,500	19/04/2022	P01

DRAWING NUMBER
EN010120-PA-ES-6.3.8.3-Sheet6



- Key:**
- Off-Site Habitat Provision Area
 - Off-Site Habitat Provision Access Track
 - Intact hedge - species-poor
- Phase 1 Habitats**
- A Cultivated/disturbed land - arable
 - X Broadleaved woodland - plantation
 - SI Poor semi-improved grassland
 - X Scrub - dense/continuous

Infrastructure Planning (Applications:
Prescribed Forms and Procedure)
Regulations 2009 - Regulation 5(2)(l)

Mapping reproduced by permission of
Ordnance Survey on behalf of HMSO.
Contains OS data © Crown Copyright and
database right 2020



PROJECT TITLE

**DRAX BECCS
DCO**

DRAWING TITLE

**FIGURE 8.3:
PHASE 1 HABITATS
(SHEET 7 OF 7)**

DRAWING STATUS

FOR ISSUE

DRAWN LH	CHECKED BS	APPROVED LR	AUTHORISED PP
-------------	---------------	----------------	------------------

SCALE @ A3 SIZE 1:3,000	DATE 19/04/2022	REVISION P01
----------------------------	--------------------	-----------------

DRAWING NUMBER

EN010120-PA-ES-6.3.8.3-Sheet7